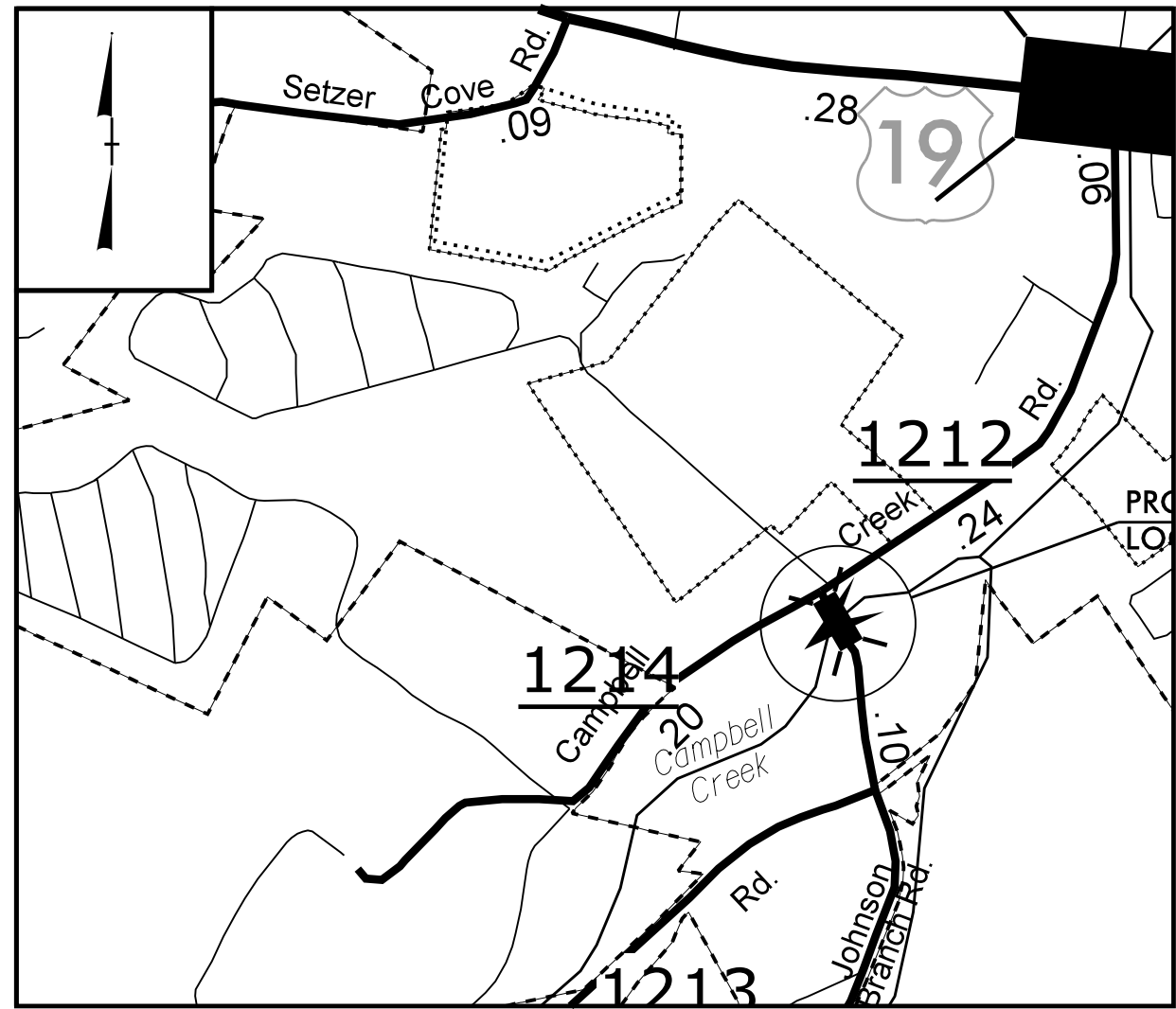


9/17/2025, R024, EC, TSHdgn  
12112339154

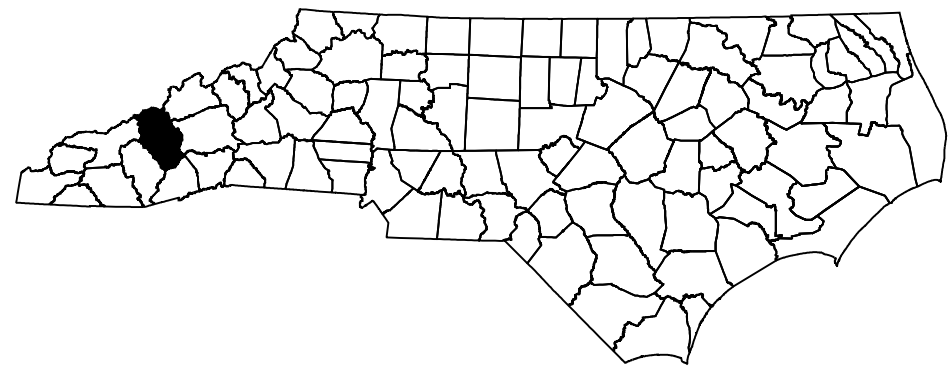
TIP PROJECT: DF18314.2044195



VICINITY MAP  
NOT TO SCALE

## HAYWOOD COUNTY

LOCATION: BRIDGE NO. 430266 ON SR 1212 (JOHNSON BRANCH RD)  
OVER CAMPBELL CREEK  
TYPE OF WORK: GRADING, DRAINAGE, PAVING, AND STRUCTURE



HIGH QUALITY WATER(S) EXIST  
ON THIS PROJECT

High Quality Water Zone(s) Exist  
From Sta. \_\_\_\_\_ Begin  
to Sta. \_\_\_\_\_ End  
Refer To E. C. Special Provisions  
for Special Considerations.

THIS PROJECT HAS  
BEEN DESIGNED TO  
SENSITIVE WATERSHED  
STANDARDS.

ENVIRONMENTALLY  
SENSITIVE AREA(S) EXIST  
ON THIS PROJECT

Refer To E. C. Special Provisions  
for Special Considerations.

THIS PROJECT CONTAINS  
EROSION CONTROL PLANS  
FOR CLEARING AND  
GRUBBING PHASE OF  
CONSTRUCTION.

### GRAPHIC SCALE

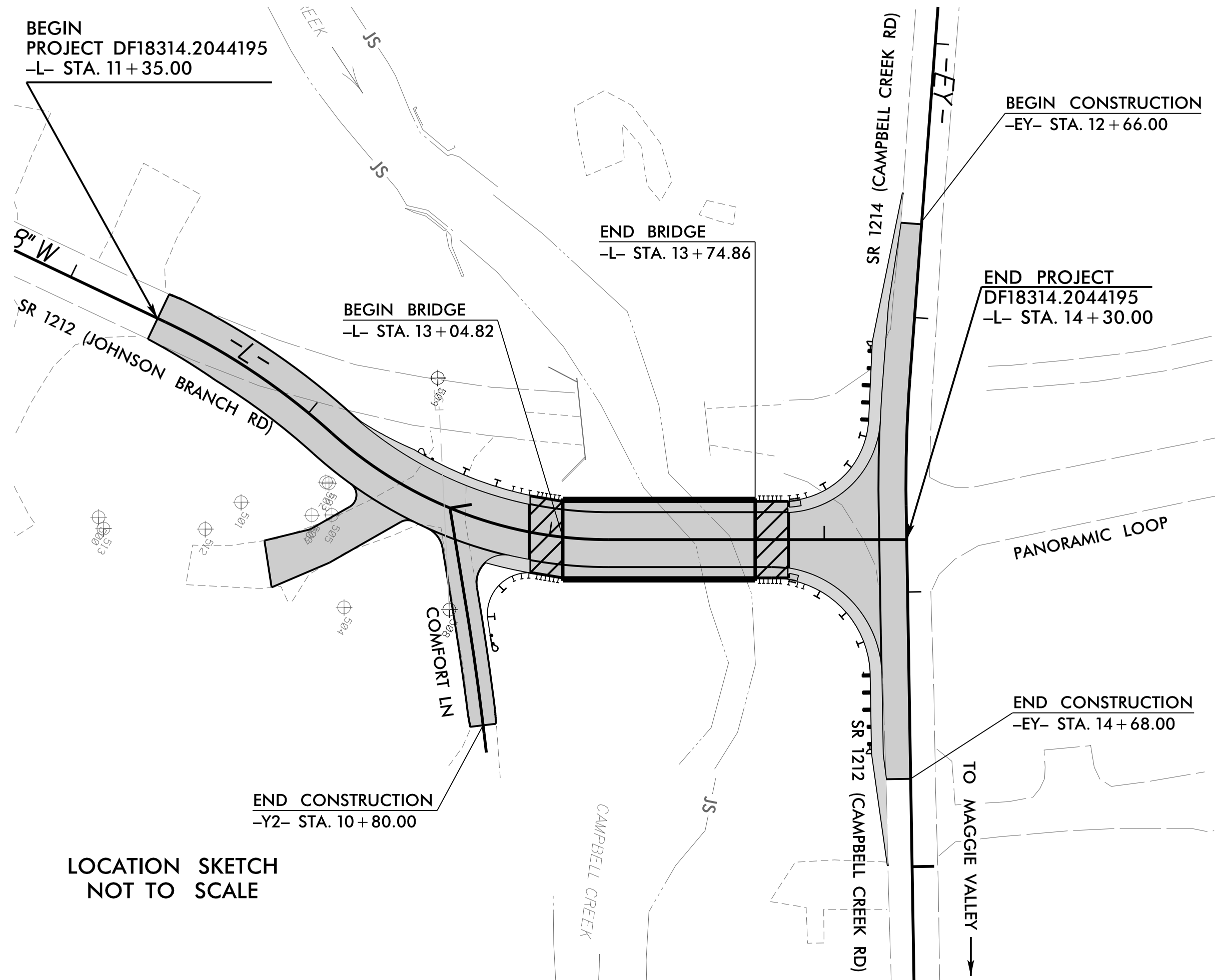
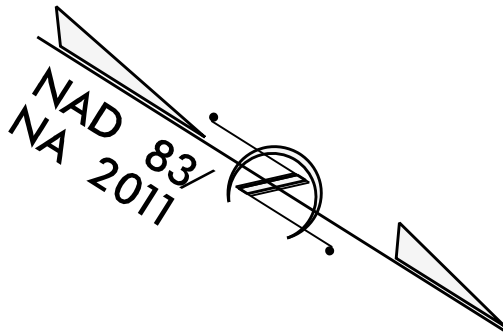


THESE EROSION AND SEDIMENT CONTROL PLANS COMPLY  
WITH THE REGULATIONS SET FORTH BY THE  
NCG-010000 GENERAL STORMWATER CONSTRUCTION PERMIT ISSUED BY  
THE NORTH CAROLINA DEPARTMENT OF ENVIRONMENTAL  
QUALITY DIVISION OF ENERGY, MINERAL, AND  
LAND RESOURCES.

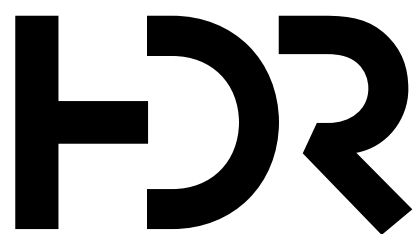
## STATE OF NORTH CAROLINA DIVISION OF HIGHWAYS

## PLAN FOR PROPOSED HIGHWAY EROSION CONTROL

STATE	STATE PROJECT REFERENCE NO.	SHEET NO.	TOTAL SHEETS
N.C.	DF18314.2044195	EC-1	
STATE PROJ. NO.	F.A. PROJ. NO.	DESCRIPTION	
DF18314.2044195		P.E.	



LOCATION SKETCH  
NOT TO SCALE



Prepared in the Office of:  
**HDR Engineering, Inc. of the Carolinas**  
555 Fayetteville St, Suite 900  
Raleigh, N.C. 27601  
N.C.B.E.L.S. License Number: F-0116  
**2024 STANDARD SPECIFICATIONS**

Designed by:  
**David R. Wagner II, PE** **4286**  
NAME LEVEL III CERTIFICATION NO.

### Roadway Standard Drawings

The "Roadway Standard Drawings"- Roadway Design Unit - N. C.  
Department of Transportation - Raleigh, N. C., dated January 2024  
and the latest revision thereto are applicable to this project and by  
reference hereby are considered a part of these plans.